

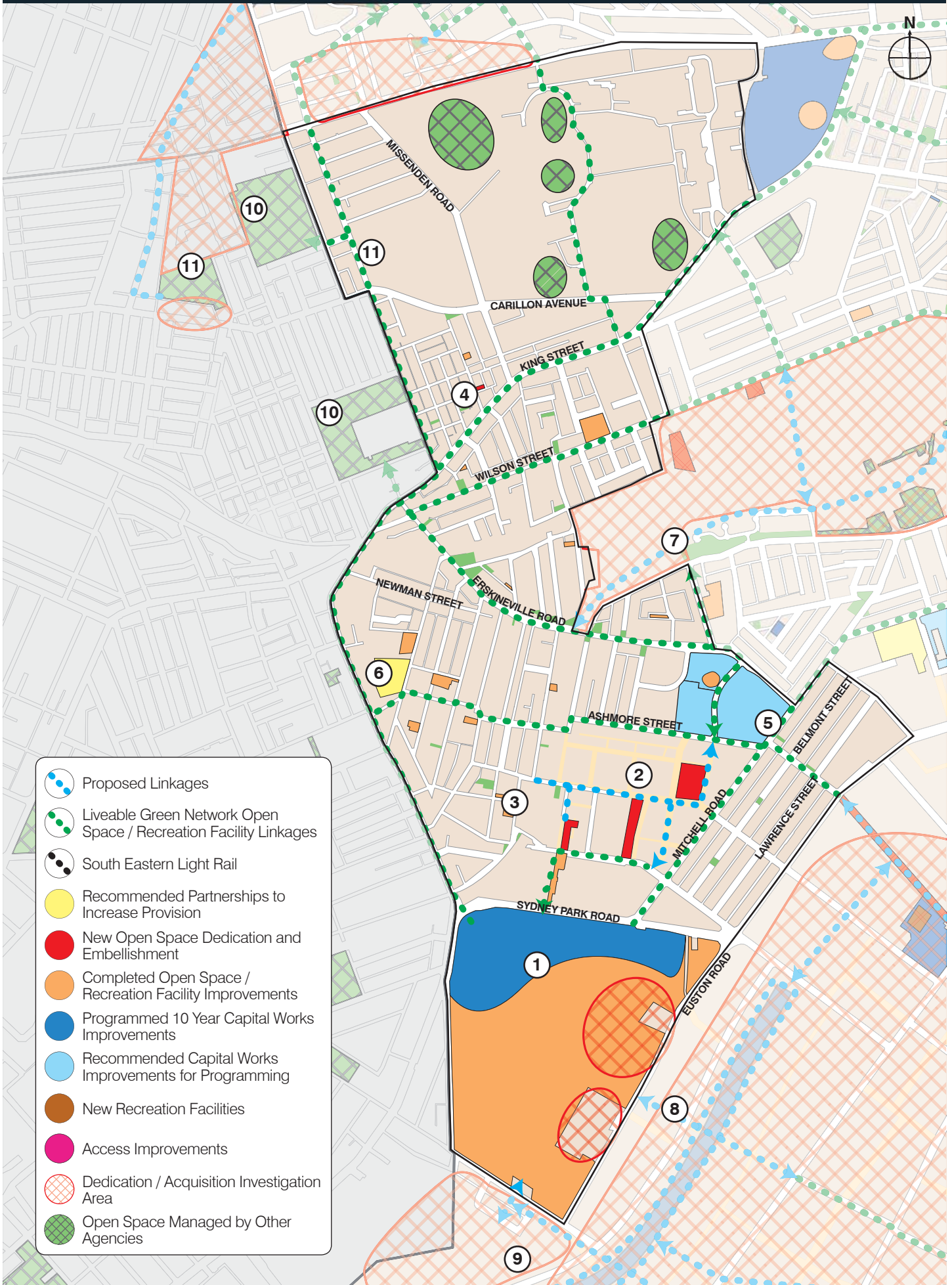
King Street

	Now 2016	Future 2036
Population Residents	21,824	29,927
Density (people per km ²)	7,373 / km ²	10,110 / km ²
Open Space Provision (hectares)	49.11 ha	50.66 ha

Key Directions/Projects

Map Ref.		Refer Section 6.2 Strategy Action Plan Reference Number:	Refer Section 6.4 Project Reference Sheet Number:
①	Sydney Park •Ongoing capital works program	2.1, 2.7, 3.1, 3.4, 7.6	12
②	Ashmore Estate Urban Renewal •New parks and street connections.	1.1, 1.6	8
③	Small Parks Upgrade Program •Amy Street Reserve.	2.3	27
④	New Local Park 25 O'Connell Street	2.3	-
⑤	Erskineville Oval/Harry Noble Reserve •Masterplan review.	2.1	-
⑥	Partnerships •Performing Arts School - Shared use of school open space for active casual recreation.	1.10	-
⑦	Central to Eveleigh Urban Renewal •(Refer Redfern Street - page 80).	1.1, 1.6, 5.1	-
⑧	Linkages •Additional linkages to Sydney Park to improve access from Alexandria / Roseberry area.	5.1, 5.2, 5.3	12
⑨	Westconnex •Quality and viability of any available open space needs to be assessed given the potential noise, visual and air quality impacts.	1.1, 1.2	12
⑩	Partnerships •Partnerships co-ordination and support Marrickville Council on improvement opportunities for Camperdown Park and Camperdown Rest Park.	9.1	-
⑪	Reviving Paramatta Road •Urban renewal plan to assess feasibility to increase size of O'Dea Park for active recreation •Develop Australia Street as Liveable Green Network link to connect O'Dea Park, Camperdown Park, Camperdown Rest Park and Newtown Station.	1.6, 9.1	-

Draft Open Space, Sports and Recreation Needs Study 2016



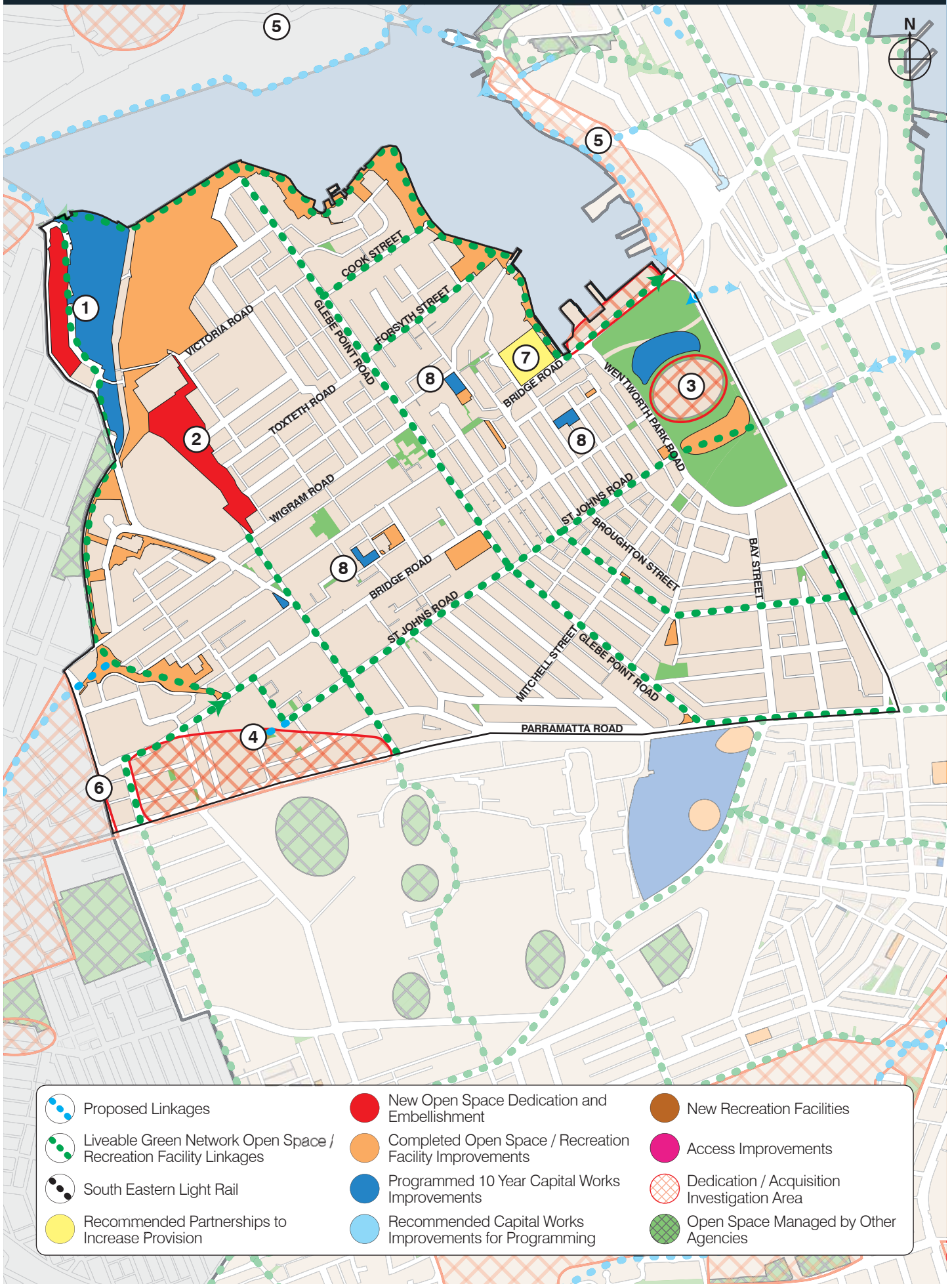
Glebe Point Road

	Now 2016	Future 2036
Population Residents	23,150	25,724
Density (people per km ²)	9,186 / km ²	10,207 / km ²
Open Space Provision (hectares)	33.24 ha	37.93 ha

Key Directions/Projects

Map Ref.		Refer Section 6.2 Strategy Action Plan Reference Number:	Refer Section 6.4 Project Reference Sheet Number:
①	Johnston Creek Masterplan, Crescent Lands <ul style="list-style-type: none"> •Demolition of existing buildings to expand parkland and recreation facilities including: <ul style="list-style-type: none"> - Skate Facility; - New village green for junior sports near The Crescent; - Federal Park Playground upgrade. 	2.1, 3.1, 3.15	14
②	Harold Park <ul style="list-style-type: none"> •New 3.8 Ha park •Tramshed Indoor Community Space 	1.1, 3.31	13
③	Wentworth Park <ul style="list-style-type: none"> •Advocacy and master planning to relocate greyhound racing facility to expand open space, recreation facility and playing field provision. •Amenity improvements for sport including synthetic playing surfaces , toilets/ change room amenities. 	1.9, 3.7, 3.28	25
④	Camperdown Open Space Acquisition Area <ul style="list-style-type: none"> •Improve provision of walk to local/neighbourhood parks. 	1.1, 1.4	-
⑤	Bays Precinct Urban Renewal <ul style="list-style-type: none"> •Open Space Provision and Linkages. 	1.6, 5.3, 5.4	-
⑥	Parramatta Road Urban Renewal Area <ul style="list-style-type: none"> •Additional local open space provision for existing population and expected increase from Parramatta Road renewal. 	1.1, 1.4, 1.6, 5.3, 5.4	-
⑦	Sydney Secondary College <ul style="list-style-type: none"> •Investigate partnership opportunities with Sydney Secondary College for after hours access to school open space for active recreation. 	1.10	-
⑧	Local Neighborhood Park Upgrades <ul style="list-style-type: none"> •Ongoing park improvement program. 	2.3	27

Draft Open Space, Sports and Recreation Needs Study 2016



Harris Street

	Now 2016	Future 2036
Population Residents	19,106	20,486
Density (people per km ²)	13,845 / km ²	14,844 / km ²
Open Space Provision (hectares)	14.04 ha	14.11 ha

Key Directions/Projects

Map Ref.		Refer Section 6.2 Strategy Action Plan Reference Number:	Refer Section 6.4 Project Reference Sheet Number:
①	Bays Precinct Urban Renewal - Bays Market Precinct <ul style="list-style-type: none"> •Open space development for, passive boating, court spaces and skate •Foreshore link to Pyrmont Point and Glebe Parklands •Miller Street link to Bank Street foreshore •Use of Glebe Island Bridge to create link to White Bay 	1.1, 1.6, 3.14, 5.1, 5.3 (Refer to section 4.4, Volume 2)	-
②	Central Pyrmont <ul style="list-style-type: none"> •Improve local open space provision. •Bulwarra Road Reserve – upgrade. 	1.4, 2.3	-
③	Metcalfe Park <ul style="list-style-type: none"> •Advocate to SHFA for capacity improvements to accommodate lunch time touch football etc. 	3.4	-
④	Quarry Green <ul style="list-style-type: none"> •Programmed open space upgrade. 	2.3	-
⑤	Maybanke Recreation Centre <ul style="list-style-type: none"> •Investigate the feasibility of providing a pedestrian link between the Community Centre and Maybanke Centre. •Assess feasibility of building upgrade to improve recreation potential, court provision and amenity. 	3.28	-
⑥	Fig Street Depot Site <ul style="list-style-type: none"> •Use or development of site to facilitate Link from Central Pyrmont to Wentworth Park. 	5.1	-
⑦	Linkages to Darling Harbour and The Goods Line <ul style="list-style-type: none"> •Quarry Street, Maryanne Street, Macarthur Street. 	5.3	-
⑧	Maryanne Street Civic Space <ul style="list-style-type: none"> •Open space dedication to provide civic space adjacent to Goods Line 	1.1	-
⑨	20 Bank Street <ul style="list-style-type: none"> •Pedestrian Link 	5.2	-
⑩	Union Square <ul style="list-style-type: none"> •Review opportunities for improvements to promote public life 	2.3	-

Draft Open Space, Sports and Recreation Needs Study 2016



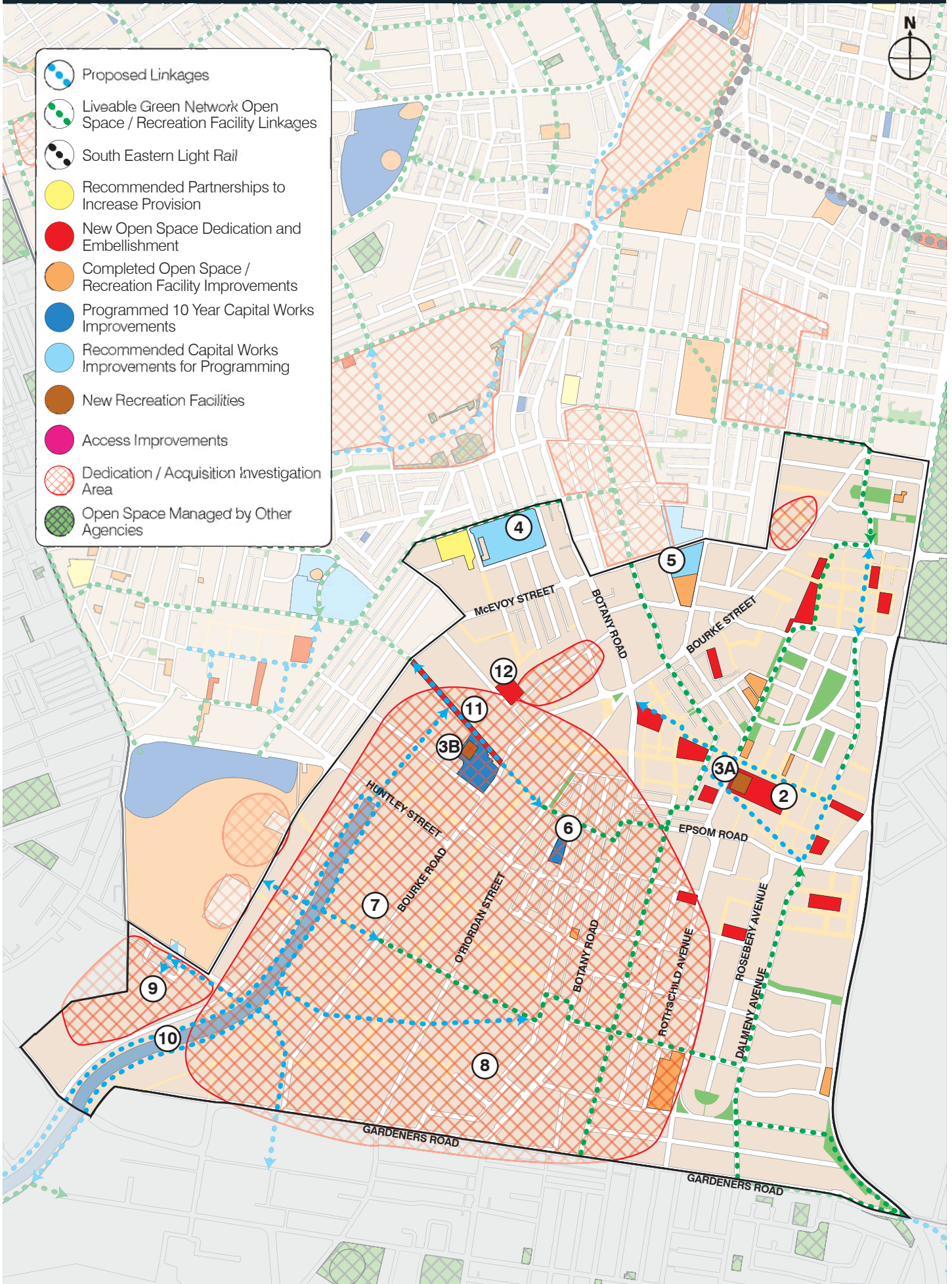
Green Square and City South

	Now 2016	Future 2036
Population Residents	30,500	58,159
Density (people per km ²)	7,860 / km ²	14,989 / km ²
Open Space Provision (hectares)	20.64 ha	41.11 ha

Key Directions/Projects

Map Ref.		Refer Section 6.2 Strategy Action Plan Reference Number:	Refer Section 6.4 Project Reference Sheet Number:
①	Green Square Urban Renewal New Public Space Provision •New parks in Town Centre, Lachlan, Epsom, Mary O'Brien and North Roseberry Precincts.	1.1	5, 6, 7
②	New District Park Provision •Gunyama Park.	1.1, 3.11, 3.13, 7.1	1
③	New Recreation Facilities • 3A - Green Square Aquatic Centre. • 3B - Perry Park – indoor/outdoor courts and playing field.	3.9, 3.29	1, 9
④	Alexandria Park •Masterplan and improvements including partnership with school.	1.7, 1.10, 2.7, 3.1, 3.22	16
⑤	Waterloo Oval •Masterplan development and improvement works.	3.1	10
⑥	Beaconsfield Park •Small parks upgrade program •Tennis Court and Amenity upgrade	2.3	-
⑦	Open Space Acquisition Investigation area – Sportsfields •Acquisition of large sites to accommodate active recreation at full and/or half field size.	1.1, 1.3	-
⑧	Open Space Acquisition Investigation area – Local park •Acquisition for gaps in walk to park provision.	1.1, 1.4	-
⑨	Westconnex St Peters Interchange •Quality and viability of any available open space needs to be assessed given the potential noise, visual and air quality impacts.	1.1, 1.2	-
⑩	Alexandra Canal •Linkages for local and sub-regional access to open space and recreation facilities.	1.5, 5.1	-
⑪	Sydney Water - Epsom to Bourke Road Easement •Creation of open space link to provide connections to Perry Park, Green Square, Erskineville Oval.	1.5, 5.1	-
⑫	41 Mandible Street •New Park with skate facility (also to accommodate stormwater management requirements).	1.1, 3.15	-

Draft Open Space, Sports and Recreation Needs Study 2016



(Page is intentionally left blank)

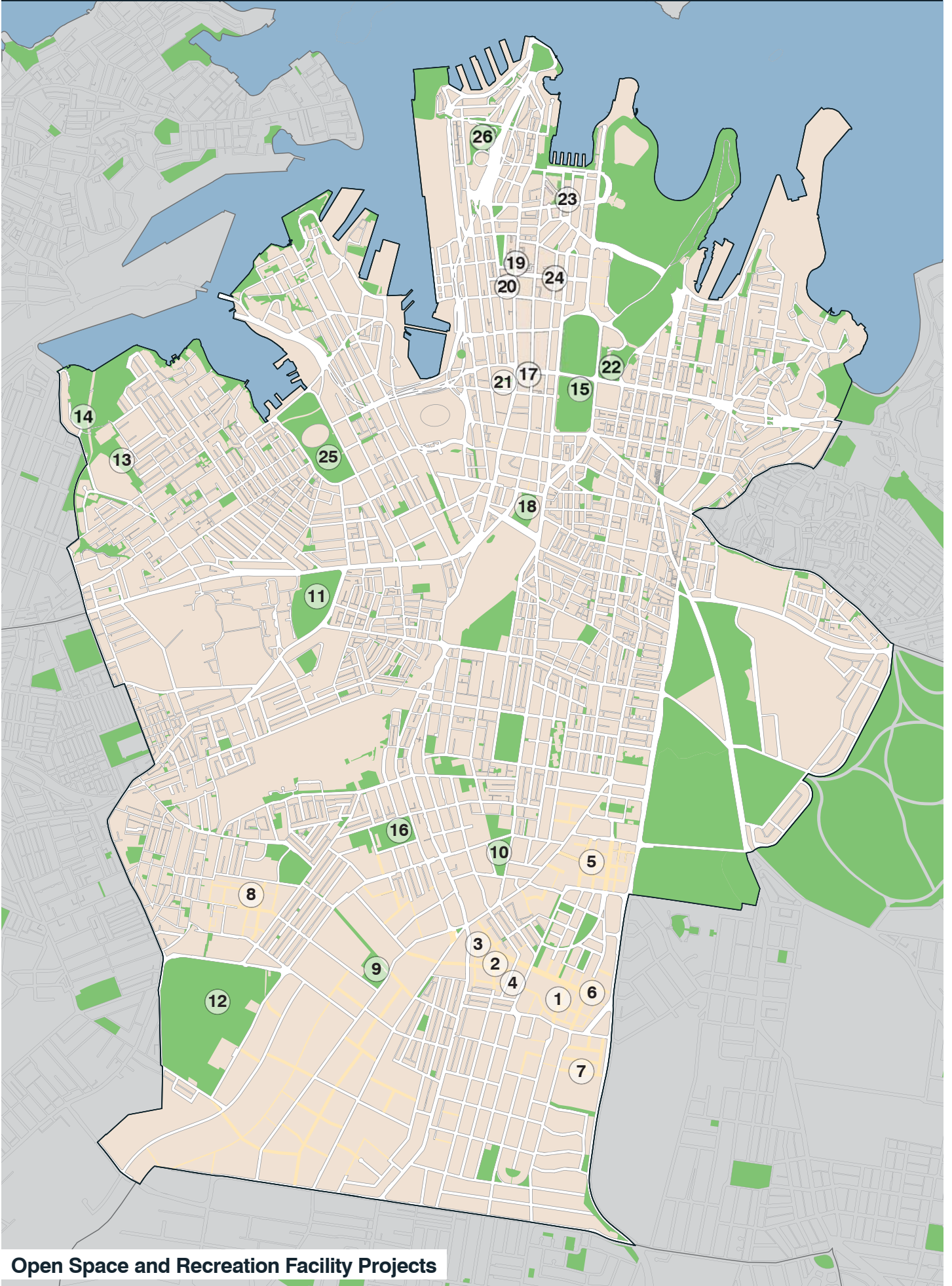
6.4

Open Space, Sport and Recreation Facility Projects

The following projects consist of the following:

- 10 year Capital Works Program projects
- Projects for funding consideration through future City Capital Works planning
- Projects to be delivered through Voluntary Planning Agreements
- Project directions for consideration by State Government Agencies

Project Reference Sheet Number	Project	10 Year Capital Works Program	Proposed Future Project Initiatives	New Open Space and Linkages
1	Green Square - Gunyama Park and Green Square Aquatic Centre	✓		✓
2	Green Square - Drying Green Park	✓		✓
3	Green Square - Library Plaza	✓		✓
4	Green Square - South Sydney Hospital Site Public Domain - Ruby Grant Park	✓		✓
5	Green Square - Lachlan Precinct	✓		✓
6	Green Square - Epsom Precinct	✓		✓
7	Green Square - North Rosebery Precinct	✓		✓
8	Ashmore Estate	✓		✓
9	Perry Park	✓		
10	Waterloo Park and Oval	✓		
11	Victoria Park Improvements	✓		
12	Sydney Park	✓		
13	Harold Park	✓		✓
14	Johnstons Creek Parklands	✓		✓
15	Hyde Park	✓		
16	Alexandria Park		✓	
17	City Centre - New Town Hall Square		✓	✓
18	City Centre - Belmore Park	✓		
19	City Centre - Regimental Square	✓		
20	City Centre - Barrack Street, Sesquicentenary Square	✓		
21	City Centre - Sydney Square	✓		
22	City Centre Play Space		✓	
23	City North - Public Spaces	✓		
24	City North - Martin Place	✓		
25	Wentworth Park		✓	
26	City Centre - Observatory Hill Park	✓		
27	Small Parks Upgrade Program	✓		



Open Space and Recreation Facility Projects